


COUNTY TREASURES SURVEY



PENDOYLAN

YSTRADOWEN

WELSH ST. DONATS

COUNTY OF SOUTH GLAMORGAN



PENDOYLAN

DESCRIPTION

PROTECTION

GRID REFERENCE

P 1. CHURCH OF ST. CATTWG, PENDOYLAN (8)

14th, 15th, 16th Century perpendicular with 19th Century restoration. Nave, Chancel, south porch.



Listed Building Grade B

ST 059766

P 2. TY-DU, NORTH OR COED LEYSHON (9)

Possible mediaeval moat, now grass grown.



Listed Building Grade II

ST 047789

P 3. HENSOL CASTLE (HOSPITAL) HENSOL PARK (10)

Later 18th and 19th Century mansion in the military Gothic manner. Three-storey battlemented main part with large porch. Mullioned casements with drip-moulds. The building incorporates the remains of a 17th Century mansion.



Listed Building Grade II

ST 060758






P 4. CAE'R WIGAU ISAF FARMHOUSE (10)


Two-storey rubble farmhouse with 16th/17th Century windows.

P 5. MAES YR HAUL (10)

House with gable chimney and winding stair.

ST 06467593

DESCRIPTION	PROTECTION	GRID REFERENCE
<p>P 6. <u>BRYN HELYGEN</u> (10)</p> <p>16th Century farmhouse modernised. Small infilled mediaeval window in gable wall.</p>		ST 05847824
<p>P 7. <u>CARRWG-FAWR</u> (10)</p> <p>Disused house and byre, winding stairs.</p>		ST 05547590
<p>P 8. <u>CARRWG-FACH</u> (10)</p> <p>Disused one room house, C.1700 winding stairs, added byre.</p>		ST 05627570
<p>P 9. <u>LILLYPOT</u> (10)</p> <p>19th Century house with central entry, rear stair and service room.</p>		ST 05747494
<p>P 10. <u>BOLGOED</u> (10)</p> <p>Farmhouse with two-room plan, lobby entry, with additions uphill and byre downhill (now kitchen). Winding stair, joist beams.</p>		ST 04137964

DESCRIPTION	PROTECTION	GRID REFERENCE
<p>P 11. <u>TRE-HEDYN HOUSE</u> (10) Attractive stone cottages and farm buildings.</p>		ST 069757
<p>P 12. <u>WARREN MILL</u> (10) Farm cottage, mill pond and mill building.</p>		ST 052758
<p>P 13. <u>FFYNNON DEILO (ST. TEILO'S WELL)</u> (11) Mediaeval well incorporated into ornamental gardens.</p>		ST 06337590
<p>P 14. <u>ELY VALLEY, SITE OF SPECIAL SCIENTIFIC INTEREST</u> (21) The rare plant <i>Aconitum Anglicum</i> (purple monkshood) can be seen in this area. Best station in Wales.</p>		ST 066714
<p>P 15 <u>UNPLOUGHED MEADOWS PENDOYLAN</u> (21) Water meadows that have developed a community of flowering plants. Reminiscent of the Oxfordshire meads. Drainage or a lowering of the water table would destroy the ecology of the meadows.</p>		ST 0676

DESCRIPTION	NATURE	PROTECTION	GRID REFERENCE
P 16. <u>PYSGODLYN MAWR</u> (21) Small wetland within a coniferous forest. It is of special interest as the only site in Glamorgan for <i>Pilularia Globulifera</i> . Dependent on the maintenance of a highwater table.		Site of Special Scientific Interest	ST 0476

YSTRADOWEN
DESCRIPTION

PROTECTION

GRID REFERENCE

Y 1. CASTLEMOUND, YSTRADOWEN (9)

A Norman motte 20 feet high and 75 feet across the top, part of which has been quarried. Except on the west the motte is surrounded by a ditch with a five foot counter scarp.



Ancient Monument

ST 011777

Y 2. CASTELL TAL-Y-VAN (9)

11th Century grass covered mound with steep slopes surrounded by a bank and ditch. Probably erected by the followers of Fitzhamon.

ST 02097718

Y 3. FFOREST FAWR (10)

Much altered; now farm buildings.

ST 01337959

Y 4. LLWYN NWYDOG (10)


House with winding stair; close set beams.



ST 02007882

Y 5. CROFTA (10)

House with entry behind central chimney; arched doorway with "Bullnose" stops.



ST 01427872

DESCRIPTION

PROTECTION

GRID REFERENCE

Y 6. LLWYN-DRAIN (10)

House with gable chimney; winding stair; stop chamfered fireplace lintel.

ST 00587773

Y 7. MORFA YSTRADOWEN SITE OF SPECIAL INTEREST (21)

One of the very few mire complexes remaining in the Vale of Glamorgan.

ST 0278











WELSH ST. DONATS

DESCRIPTION

PROTECTION

GRID REFERENCE

W 1.	<u>BRONZE AGE BARROW</u> (2)			
	1800 B.C. A cairn of earth and stone. Excavation has revealed a mound consisting of an earth layer, covered by a stone layer and humus. A fragmentary kerb of large stone surrounds the cairn. A food vessel, a pigmy food vessel and two fine flints knives have been unearthed, and it is possible there was a Bronze Age settlement nearby.		Ancient Monument	ST 037755
W 2.	<u>WELSH ST. DONATS CHURCH (ST. DUNWYD'S CHURCH)</u> (8)			
	Cl14/Cl15 nave, chancel, south porch, west tower with embattled parapet on corbels, plain 2-light bell-chamber openings. Other windows mainly square-headed. Good transitional font, and oak roof partly restored. Rare sanctus bell suspended from a beam on the chancel. On the site of pre-14th Century Chapel.		Listed Building Grade B	ST 027762
W 3.	<u>CASTELL COCH</u> (10)			
	Site of mediaeval farmstead, three rectangular enclosures.			ST 026748
W 4.	<u>CAERCADY HOUSE</u> (10)			
	Rough-cast hipped slate roof, eaves. Symmetrical 2-storey five windows frontage, sashes in reveals, glazing bars. Central door under later stone portico. According to tablet in parish church pre 1647. "See Caercady and Die" was reputed to have been the last words uttered by those hung on Stalling Down.		Listed Building Grade III	ST 022763
W 5.	<u>CHURCH FARM</u> (10)			
	Cl13 long low farmhouse, local limestone, porch with lean-to roof, sash and casement windows. Lower single storey garage with modern roof cladding. One of the few "long" Welsh farmhouses still in occupation. Old oak beams inside, winding stone staircase.			ST 027762

DESCRIPTION	PROTECTION	GRID REFERENCE
<p>W 6. <u>THE GREAT HOUSE</u> (10)</p> <p>C18/19. Two-storey three window centre block with lower height two-storey three window wing each side, centre breaking forward slightly. Rough-cast quoins slate roof, stone stacks with moulded caps. Sashed windows. Centre block doorway with pediment on pilasters. Unusual separate coach house adjoining churchyard. Prince of Wales feathers on plaster work.</p>		<p>Listed Building Grade II ST 027763</p>
<p>W 7. <u>HEOL Y MARCH</u> (10)</p> <p>House. C.1760; central entry and stair. Joist-beams.</p>		<p>ST 04477503</p>
<p>W 8. <u>WERN-FAWR</u> (10)</p> <p>Disused 2-room house, gable chimney. One dressed stone window.</p>		<p>ST 02537811</p>
<p>W 9. <u>TY ISAF</u> (10)</p> <p>House with lobby entry plan; arched stone doorways; stop chamfered beams.</p>		<p>ST 04397525</p>
<p>W 10. <u>TY'R MYNYDD</u> (10)</p> <p>House C.1760; byre at upper end.</p>		<p>ST 03007671</p>

DESCRIPTION

PROTECTION

GRID REFERENCE

W 11. PRISK FARM (10)

Central and gable chimneys each with winding stair. Decorated plaster ceiling, C.1650.



ST 01457645

W 12. PWLL Y DAREN (10)

House with lobby entry plan; winding stair. 18th Century narrow chamfered beams.



ST 0280756

W 13. PEN-FFORDD-FAWR (10)

House with lobby entry plan; winding stair; joist beams.



ST 03397580

W 14. CIRCULAR PIG STY (12)

Conical, random coursed limestone, enclosed. Domed sty is 3.5 metres high, 2.5 - 3.0 metres in diameter. Top of dome appears to have once been partly rendered 18th C.



ST 043753

W 15 PYSGODLYN MAWR (21)

Small wetland within a coniferous forest. It is of special interest as the only site in Glamorgan for *Pilularia Globulifera*. Dependant on the

Site of Special Scientific Interest

ST 042762

DESCRIPTION

PROTECTION

GRID REFERENCE

W. 16. FAWNOG BOG

(21)

A large basin bog providing a habitat
for many common plant species.

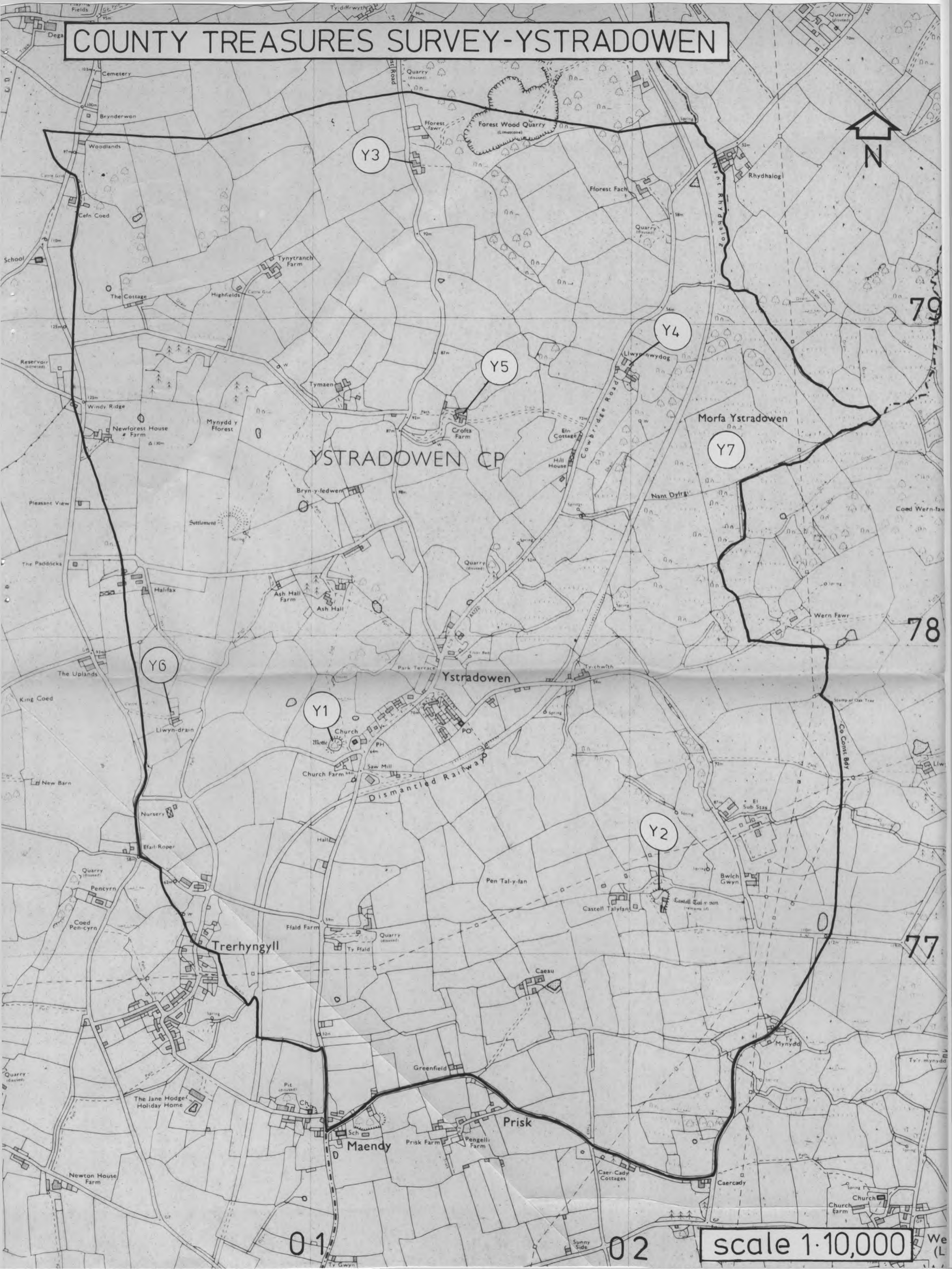
ST 0376

COUNTY TREASURES SURVEY - PENDOYLAN



scale 1:10000

COUNTY TREASURES SURVEY-YSTRADOWEN



Y3

Y4

Y5

Y7

Y6

Y1

Y2

YSTRADOWEN CP

Ystradowen

Trehyngyll

Maendy

Prisk

scale 1:10,000

79

78

77

01

02

We (L

